

1:700

☐ ☆ = KAIVANTO
4.9 - 3.11

K624

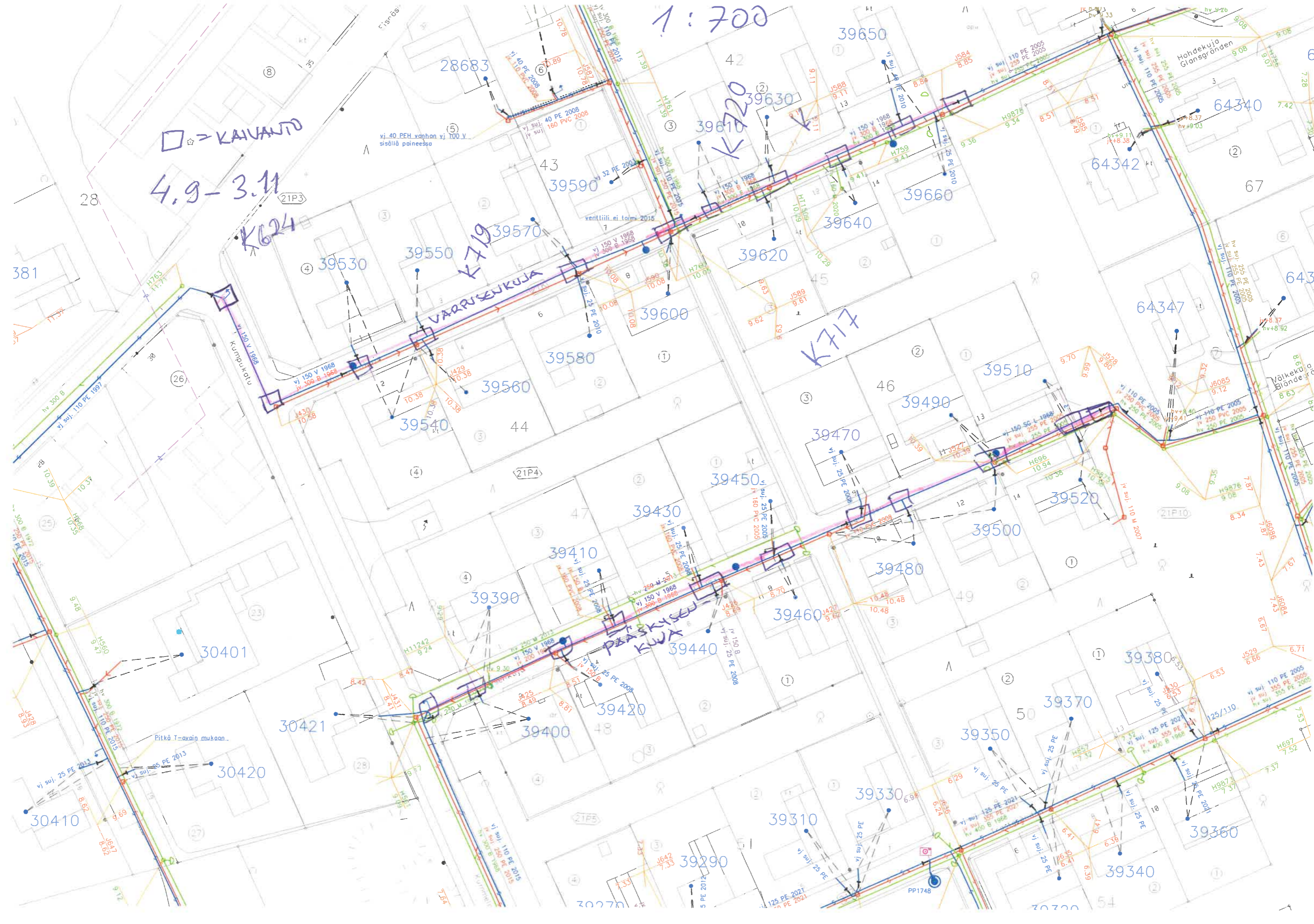
K719

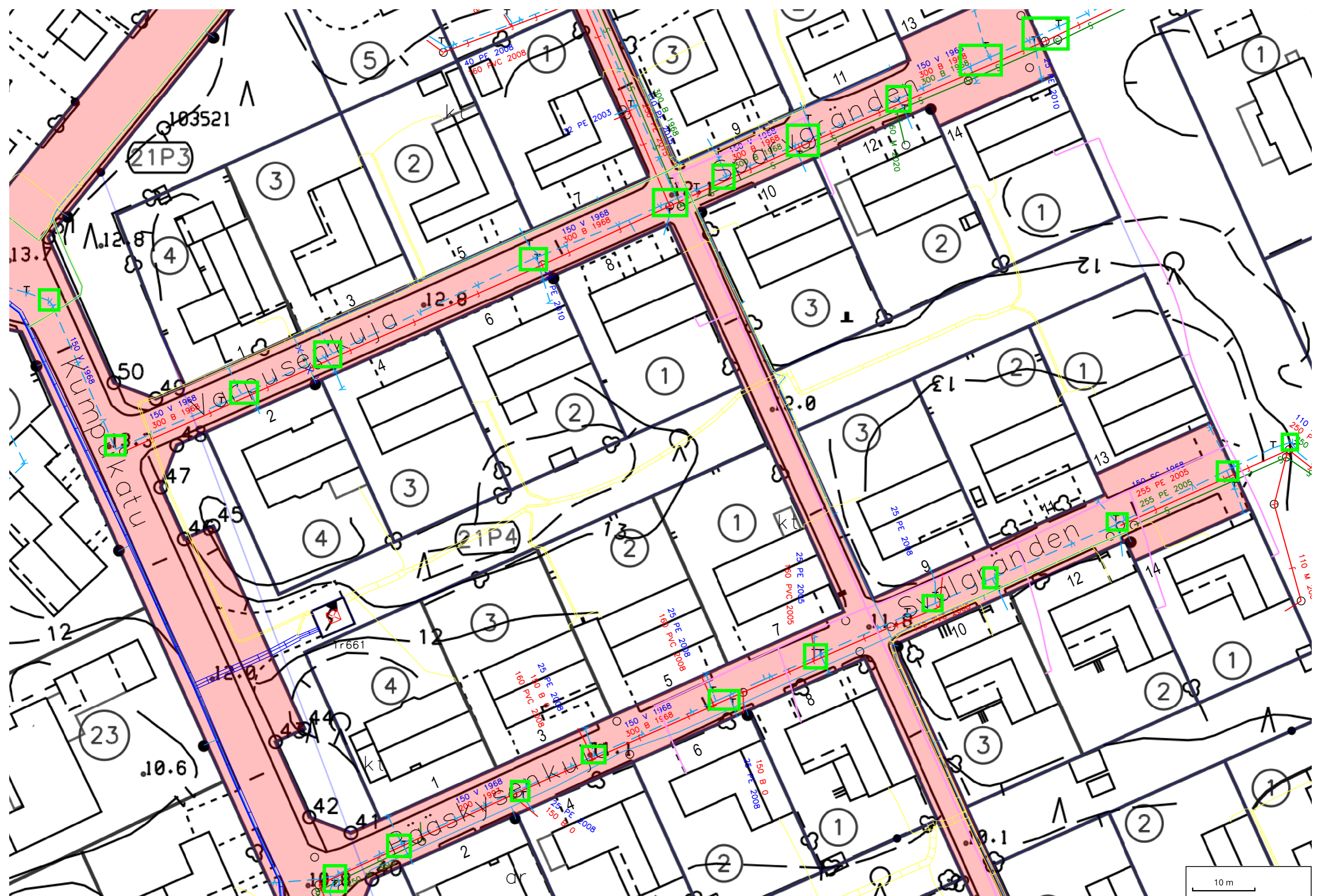
K720

K717

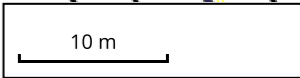
PÄSKYSE
KUVA

VÄRRISUKUJA





Kuntatekniikan hallinnoima alue (punaisella)



Kaivuaue 